

How to use our feedback map

Register

To give us your feedback on the project, you will need to register: <https://feedback.impeddimore.co.uk/register>. Please provide us with your name, email, and postcode and tell us if you are responding on behalf of an organisation or as an individual.

Register your details

First name	Surname
<input type="text" value="Your first name"/>	<input type="text" value="Your surname"/>
Postcode	Email
<input type="text" value="Your postcode"/>	<input type="text" value="joe.bloggs@name.com"/>
Password	Password confirm
<input type="password" value="•••••"/>	<input type="password" value="Your password"/>

☐ By registering you are agreeing to our Privacy Policy

Are you responding on behalf of an organisation? ☐ Yes ☐ No

If so, which organisation and what capacity?

Register >

Already have an account? [Log in here.](#)

You will be sent an email to confirm your identity. Please click the link in the email to confirm. If you are not automatically logged in, please click on login.

[Click here](#) to view our GDPR Policy on how we manage data for this project.

Login

Visit <https://feedback.impeddimore.co.uk/login> and enter your email and password.

Log in to leave feedback

Email

joe.bloggs@name.com

Password

🔑 Your password

Log in >

☐ Remember me

[Forgot password?](#)

If you haven't got an account, you will need to register.

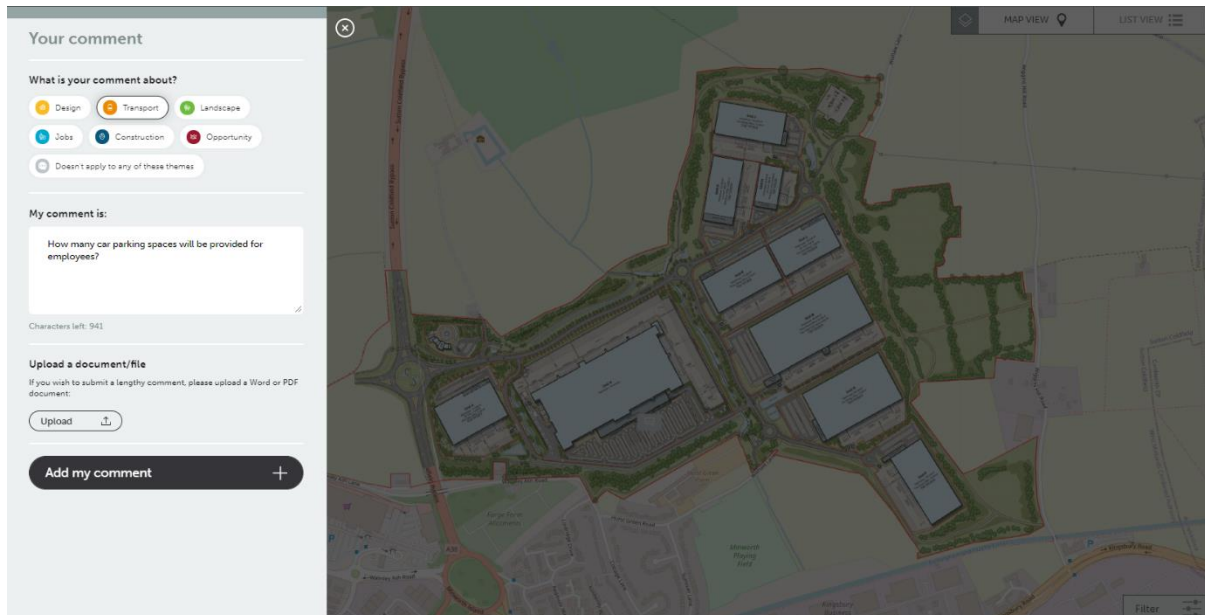
Register >

Add your feedback

Once you've logged in, you will see a masterplan map of the site that you can zoom around and move to the location you wish to leave feedback about.



Click on the map and a panel will pop out to allow you to leave a comment at that point:



The screenshot shows a web interface for leaving feedback. On the left is a 'Your comment' panel. It has a section 'What is your comment about?' with six radio button options: Design, Transport, Landscape, Jobs, Construction, and Opportunity. Below these is an option 'Doesn't apply to any of these themes'. The 'My comment is:' section contains a text box with the placeholder text 'How many car parking spaces will be provided for employees?'. Below the text box is a character count 'Characters left: 941'. There is an 'Upload a document/file' section with a note 'If you wish to submit a lengthy comment, please upload a Word or PDF document:' and an 'Upload' button. At the bottom of the panel is a large 'Add my comment' button with a plus icon. On the right is a map view showing a development site with buildings and roads. At the top right of the map are buttons for 'MAP VIEW' and 'LIST VIEW'. A 'Filter' button is at the bottom right of the map.

You can select one of six 'themes' that is the closest match to the point that you want to make to us. If your comment doesn't match any of these themes, please select 'Doesn't apply to any of these themes'.

Type your feedback into the text box. If you wish to provide a longer comment (greater than 1000 characters), please write and save your comment in a document (e.g. as a Word file) and upload it as an attachment using the button at the bottom of the page.

Click on 'Add my comment' to add your feedback to the map. Your pointer will then appear on the map. Adding your comment is important, as it will not be registered and submitted unless you do this.

Please note: You are unable to edit a comment once it has been submitted. If you wish to add additional feedback please add a further comment.

View map / View building unit options

Using the buttons at the top of the screen, you can also switch between the view of the masterplan map and a building CGI image.

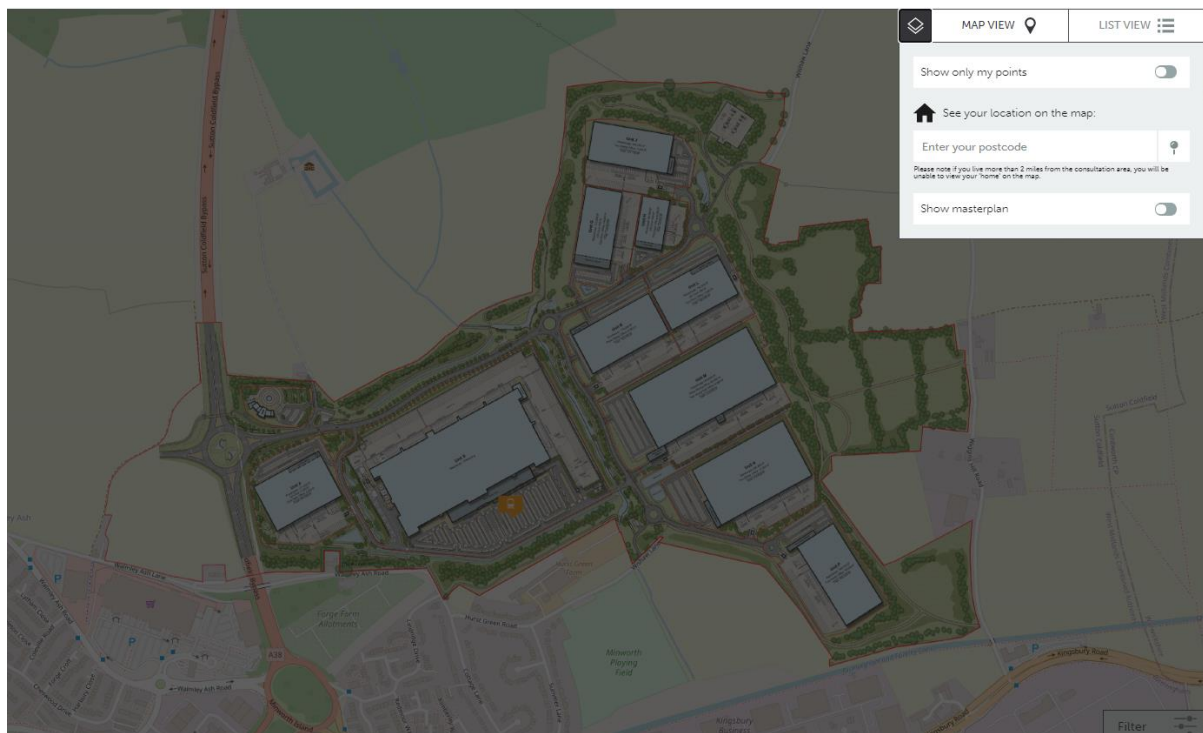
After you've selected one of the two 'View unit' options, the CGI image will load and you can click on any point and leave comments in exactly the same way as on the map:



Features


Masterplan Outline and Plot your location

You are able to turn the masterplan graphic on and off by clicking on the layers icon and selecting 'Show masterplan outline'. You can also enter your postcode and plot your home on the map to see how close you are to the area (please note that locations further than 2km from the consultation area are not viewable).



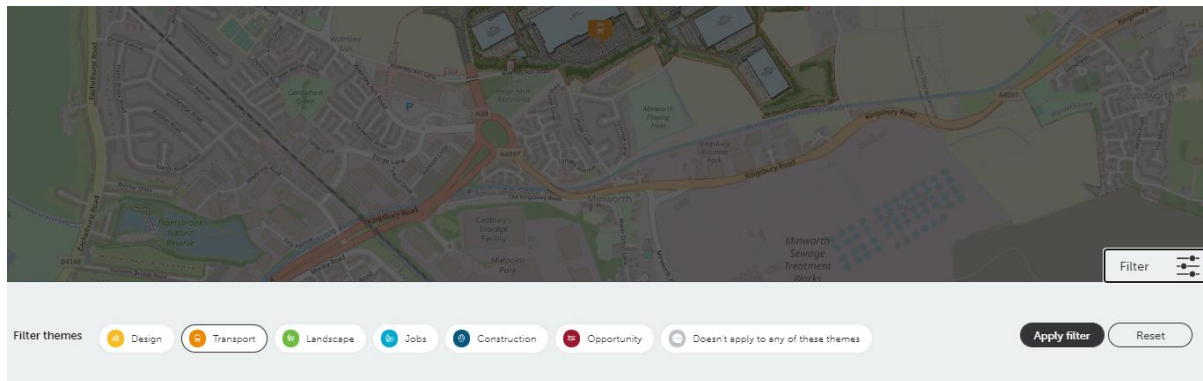
List view

You can view a list of all of your feedback either on the map or using the 'list view':



Filter view

You can also filter all of your comments by theme using the button on the bottom right of the screen:



Contact us

If you have any questions about the feedback module or have any other queries about the project, please get in touch with us directly:

Email: consultation@impeddimore.co.uk

Call: [03308 384 199](tel:03308384199)